

**BEFORE THE BOARD OF OIL AND GAS CONSERVATION
OF THE STATE OF MONTANA**

IN THE MATTER OF THE APPLICATION OF HUNTINGTON ENERGY, L.L.C. FOR AN ORDER CREATING A 320 ACRE PERMANENT SPACING UNIT FROM THE TOP OF THE GUNTON FORMATION TO THE BASE OF THE RED RIVER FORMATION, COMPRISED OF THE E½ OF SECTION 25, TOWNSHIP 34 NORTH, RANGE 56 EAST, M.P.M, SHERIDAN COUNTY, MONTANA, FOR PURPOSE OF CONDUCTING RECOMPLETION OR OTHER OPERATIONS ON APPLICANT'S L. JOHANSEN 1 WELL IN THE GUNTON AND RED RIVER FORMATIONS AT A LOCATION APPROXIMATELY 1340' FSL AND 1640' FEL IN SECTION 25, VACATING MBOGC ORDER NO. 44-85, AUTHORIZING COMMINGLING FROM THE GUNTON AND RED RIVER FORMATIONS, AND SUCH OTHER AND FURTHER RELIEF AS THE MBOGC MAY DEEM APPROPRIATE.

MBOGC DOCKET NO. 1-2023
APPLICATION

HUNTINGTON ENERGY, L.L.C., 908 NW 71ST STREET, OKLAHOMA CITY, OK 73116:

[A] Presents the following application:

1. Applicant is an interest owner within the E½ of Section 25, Township 34 North, Range 56 East, Sheridan County, Montana, which is subject to Board Order 44-85 as to the Red River formation, and A.R.M. § 36.22.702 with respect to the Gunton formation.
2. Applicant is the operator of the L. Johansen 1 well which originally produced from the Red River formation and last produced from the Gunton formation in the E½ of Section 25, Township 34 North, Range 56 East, Sheridan County, Montana. The L. Johansen 1 well is currently shut in.
3. Applicant desires to conduct recompletion or other operations on the L. Johansen 1 well in an attempt to restore production from both the Red River and Gunton formations.
4. To more efficiently and economically recover oil and gas reserves underlying the captioned lands, Applicant desires to establish a 320-acre permanent spacing unit comprised of the E½ of Section 25, Township 34 North, Range 56 East, Sheridan County, Montana, from the top of the Gunton formation to the base of the Red River formation. It will be necessary for the Board to vacate Order No. 44-85.
5. Applicant desires authority to commingle production from the Gunton and Red River formations.

[B] Requests:

1. This matter be set for hearing, with notice given as required by law and the MOU;
2. After hearing the matter, the Board enter its order creating a permanent spacing unit comprised of the E½ of Section 25, Township 34 North, Range 56 East, Sheridan County, Montana, from the top of the Gunton formation to the base of the Red River formation, vacating MBOGC Order No. 44-85, and authorizing downhole commingling of production from the Gunton and Red River formations.

RECEIVED

DEC 28 2022

Dated this 21st day of December, 2022.

HUNTINGTON ENERGY, L.L.C.

By UR
Uriah J. Price, Its Attorney
Crowley Fleck, PLLP
P. O. Box 10969
Bozeman, MT 59719
uprice@crowleyfleck.com

RECEIVED

DEC 28 2022

**MONTANA BOARD OF OIL &
GAS CONSERVATION • BILLINGS**

**BEFORE THE BOARD OF OIL AND GAS CONSERVATION
OF THE STATE OF MONTANA**

IN THE MATTER OF THE APPLICATION OF HUNTINGTON ENERGY, L.L.C. FOR AN ORDER POOLING ALL INTERESTS IN THE 320 ACRE PERMANENT SPACING UNIT COMPRISED OF THE E½ OF SECTION 25, TOWNSHIP 34 NORTH, RANGE 56 EAST, M.P.M, SHERIDAN COUNTY, MONTANA, FOR THE PRODUCTION OF OIL AND ASSOCIATED NATURAL GAS FROM THE GUNTON AND RED RIVER FORMATIONS THEREUNDER, AND SUCH OTHER AND FURTHER RELIEF AS THE MBOGC MAY DEEM APPROPRIATE.

MBOGC DOCKET NO. 2-2023
APPLICATION

HUNTINGTON ENERGY, L.L.C., 908 NW 71ST STREET, OKLAHOMA CITY, OK 73116:

[A] Presents the following application:


1. Applicant is an interest owner and operator within the E½ of Section 25, Township 34 North, Range 56 East, Sheridan County, Montana, and its L. Johansen 1 well has produced from the Red River formation and the Gunton formation.
2. It is anticipated that the captioned lands will be designated a permanent spacing unit for purposes of Gunton formation and Red River formation production pursuant to Montana Board of Oil and Gas Conservation Order No. __-2023.
3. As of the date of this application, Applicant has been unable to establish voluntary pooling of all interests within the spacing unit with respect to the L. Johansen 1 well, and it is anticipated that such pooling cannot be consummated prior to the hearing on this application.
4. In the absence of voluntary pooling of all interests within the permanent spacing unit, the pooling of all interests in the spacing unit for the development and operation thereof should be effectuated by an order of the Board for that purpose.

[B] Requests:

1. This matter be set for hearing, with notice given as required by law and the MOU;
2. After hearing the matter, the Board enter its order pooling all interests in the permanent spacing unit comprised of the E½ of Section 25, Township 34 North, Range 56 East, Sheridan County, Montana, for production of oil and associated natural gas from the Gunton and Red River formations, and authorizing recovery of non-consent penalties in accordance with Section 82-11-202(2), Mont. Code Ann., with respect to the L. Johansen 1 well.

Dated this 21st day of December, 2022.

HUNTINGTON ENERGY, L.L.C.

By 
Uriah J. Price, Its Attorney
Crowley Fleck, PLLP
P. O. Box 10969
Bozeman, MT 59719
uprice@crowleyfleck.com

RECEIVED

DEC 28 2022

**MONTANA BOARD OF OIL &
GAS CONSERVATION • BILLINGS**

BEFORE THE BOARD OF OIL AND GAS CONSERVATION OF THE STATE OF MONTANA

IN THE MATTER OF THE APPLICATION OF KRAKEN OIL & GAS LLC FOR AN ORDER AMENDING MBOGC ORDER NOS. 18-2020 AND 2-2022, WHICH CREATED AN OVERLAPPING TEMPORARY SPACING UNIT ("OTSU") COMPRISED OF ALL OF SECTIONS 22, 27 AND 34, TOWNSHIP 26 NORTH, RANGE 59 EAST, M.P.M., RICHLAND COUNTY, MONTANA, AUTHORIZED THE DRILLING OF A HORIZONTAL BAKKEN/THREE FORKS FORMATION WELL THEREON AT ANY LOCATION NOT CLOSER THAN 200' (HEEL/TOE SETBACK)/500' (LATERAL SETBACK) TO THE BOUNDARIES OF SAID OTSU, VACATED MBOGC ORDER NOS. 25-2015 AND 181-2015, CLARIFIED MBOGC ORDER NO. 113-2015, AND SUCH OTHER AND FURTHER RELIEF AS THE MBOGC MAY DEEM APPROPRIATE

MBOGC DOCKET NO. 3-2023

APPLICATION

KRAKEN OIL & GAS LLC, 9805 Katy Freeway, Suite 300, Houston, Texas 77024:

[A] Presents the following application:

1. Applicant is an interest owner and operator within all or portions of Sections 22, 27 and 34, Township 26 North, Range 59 East, M.P.M., Richland County, Montana, which tracts comprise an OTSU pursuant to MBOGC Order No. 18-2020.

2. MBOGC Order No. 18-2020 authorized Applicant to drill a horizontal Bakken/Three Forks formation well within, but not closer than 200' (heel/toe setback)/500' (lateral setback) to the exterior boundaries of, the OTSU comprised of All of Sections 22, 27 and 34, Township 26 North, Range 59 East, M.P.M., but required that such operations be commenced within one year of April 30, 2020. MBOGC Order No. 2-2022 amended Order No. 18-2020 to provide that drilling operations must commence not later than February 17, 2023.

3. Drilling operations on the subject OTSU cannot be commenced prior to February 17, 2023, thus Applicant seeks an extension of the drilling requirement set forth in Order No. 2-2022 to February 17, 2024.

[B] Requests:

1. This matter be set for hearing, with notice given as required by law and the MOU;

2. After hearing the matter, the Board enter its order amending MBOGC Order No. 2-2022 to provide that operations for the drilling of a well in the OTSU comprised of All of Sections 22, 27 and 34, Township 26 North, Range 59 East, M.P.M., must be commenced prior to February 17, 2024, but leaving all other provisions in said order unchanged and in full force and effect.

DATED this 3rd day of January, 2023.


KRAKEN OIL & GAS LLC

By _____

John R. Lee, Its Attorney

CROWLEY FLECK PLLP

P.O. Box 2529

Billings, MT 59103-2529

Email: jlee@crowleyfleck.com

RECEIVED

JAN 05 2023

BEFORE THE BOARD OF OIL AND GAS CONSERVATION OF THE STATE OF MONTANA

IN THE MATTER OF THE APPLICATION OF KRAKEN OIL & GAS LLC FOR AN ORDER CREATING AN OVERLAPPING TEMPORARY SPACING UNIT ("OTSU") COMPRISED OF ALL OF SECTIONS 4, 9 AND 16, TOWNSHIP 24 NORTH, RANGE 59 EAST, M.P.M., RICHLAND COUNTY, MONTANA, AND AUTHORIZING THE DRILLING OF A HORIZONTAL BAKKEN/THREE FORKS FORMATION WELL THEREON AT ANY LOCATION NOT CLOSER THAN 200' (HEEL/TOE SETBACK)/500' (LATERAL SETBACK) TO THE BOUNDARIES OF SAID OTSU, CLARIFYING MBOGC ORDER NO. 208-2008, VACATING MBOGC ORDER NO. 209-2008, AND SUCH OTHER AND FURTHER RELIEF AS THE MBOGC MAY DEEM APPROPRIATE

MBOGC DOCKET NO. 4-2023

APPLICATION

KRAKEN OIL & GAS LLC, 9805 Katy Freeway, Suite 300, Houston, Texas 77024:

[A] Presents the following application:

1. Applicant is an interest owner within all or portions of Sections 4, 9 and 16, Township 24 North, Range 59 East, M.P.M., Richland County, Montana. Said Sections 4 and 9 are presently subject to MBOGC Order Nos. 208-2008 and 209-2008, while said Section 16 is presently subject only to the areawide state spacing order for Bakken/Three Forks production. Kraken Oil & Gas LLC operates the Delores 1-4H well in the PSU comprised of All of Sections 4 and 9, Township 24 North, Range 59 East, M.P.M.

2. To more efficiently and economically recover Bakken/Three Forks formation reserves underlying the captioned lands, Applicant proposes to drill a horizontal Bakken/Three Forks formation well at a location within, but not closer than 200' (heel/toe setback)/500' (lateral setback) to the exterior boundaries of, an OTSU comprised of All of Sections 4, 9 and 16, Township 24 North, Range 59 East, M.P.M. To preserve the correlative rights of all interest owners in said Sections 4 and 9, MBOGC Order No. 208-2008 should be amended to clarify that said order is limited to oil and associated natural gas produced from the Bakken/Three Forks formation from the Delores 1-4H well. It will also be necessary to vacate MBOGC Order No. 209-2008.

3. Applicant will, within 90 days of successful completion of the proposed horizontal operation, file an application for Board consideration of permanent spacing and other matters relating to production from said well.

[B] Requests:

1. This matter be set for hearing, with notice given as required by law and the MOU;

2. After hearing the matter, the Board enter its order (i) creating an OTSU comprised of All of Sections 4, 9 and 16, Township 24 North, Range 59 East, M.P.M., Richland County, Montana, and authorizing the drilling of a horizontal Bakken/Three Forks formation well at any location within such OTSU but not closer than 200' (heel/toe setback)/500' (lateral setback) to the exterior boundaries thereof, providing that operations for the drilling of such well must be commenced within one year from the date of such order and further providing that the OTSU shall be limited to production from the proposed horizontal well; (ii) amending MBOGC Order No. 208-2008 to clarify that said order is limited to oil and associated natural gas produced from the Bakken/Three Forks formation from the Delores 1-4H well; and (iii) vacating MBOGC Order No. 209-2008.


RECEIVED

JAN 05 2023

**MONTANA BOARD OF OIL &
GAS CONSERVATION • BILLINGS**

DATED this 3rd day of January, 2023.

KRAKEN OIL & GAS LLC



By _____
John R. Lee, Its Attorney

CROWLEY FLECK PLLP
P.O. Box 2529
Billings, MT 59103-2529
Email: jlee@crowleyfleck.com

RECEIVED
JAN 05 2023
MONTANA BOARD OF OIL &
GAS CONSERVATION • BILLINGS

BEFORE THE BOARD OF OIL AND GAS CONSERVATION OF THE STATE OF MONTANA

IN THE MATTER OF THE APPLICATION OF KRAKEN OIL & GAS LLC FOR AN ORDER AUTHORIZING THE DRILLING OF UP TO TWO ADDITIONAL HORIZONTAL BAKKEN/THREE FORKS FORMATION WELLS IN THE OVERLAPPING TEMPORARY SPACING UNIT ("OTSU") COMPRISED OF ALL OF SECTIONS 4, 9 AND 16, TOWNSHIP 24 NORTH, RANGE 59 EAST, M.P.M., RICHLAND COUNTY, MONTANA, AT ANY LOCATIONS NOT CLOSER THAN 200' (HEEL/TOE SETBACK)/500' (LATERAL SETBACK) TO THE BOUNDARIES THEREOF, AND SUCH OTHER AND FURTHER RELIEF AS THE MBOGC MAY DEEM APPROPRIATE

MBOGC DOCKET NO. 5-2023

APPLICATION

KRAKEN OIL & GAS LLC, 9805 Katy Freeway, Suite 300, Houston, Texas 77024:

[A] Presents the following application:

1. Applicant is an interest owner and operator within all or portions of Sections 4, 9 and 16, Township 24 North, Range 59 East, M.P.M., Richland County, Montana. It is anticipated that said lands will comprise an overlapping temporary spacing unit ("OTSU") for purposes of Bakken/Three Forks formation production pursuant to Montana Board of Oil and Gas Conservation Order No. __-2023.

2. Applicant requests authority to drill up to two additional horizontal Bakken/Three Forks formation wells within said OTSU, at any locations not closer than 200' (heel/toe setback)/500' (lateral setback) to the exterior boundaries thereof, if in its judgment as operator of the OTSU such operations appear reasonable and prudent.

[B] Requests:

1. This matter be set for hearing, with notice given as required by law and the MOU;

2. After hearing the matter, the Board enter its order authorizing the Applicant to drill up to two additional horizontal Bakken/Three Forks formation wells at any locations within, but not closer than 200' (heel/toe setback)/500' (lateral setback) to the exterior boundaries of, the OTSU comprised of Sections 4, 9 and 16, Township 24 North, Range 59 East, M.P.M., Richland County, Montana, and providing that the OTSU shall be limited to production from the proposed horizontal wells.

DATED this 3rd day of January, 2023.

KRAKEN OIL & GAS LLC

By _____

John R. Lee, Its Attorney

CROWLEY FLECK PLLP

P.O. Box 2529

Billings, MT 59103-2529

Email: jlee@crowleyfleck.com

RECEIVED

JAN 05 2023

**MONTANA BOARD OF OIL &
GAS CONSERVATION • BILLINGS**

BEFORE THE BOARD OF OIL AND GAS CONSERVATION OF THE STATE OF MONTANA

IN THE MATTER OF THE APPLICATION OF KRAKEN OIL & GAS LLC FOR AN ORDER CREATING AN OVERLAPPING TEMPORARY SPACING UNIT ("OTSU") COMPRISED OF ALL OF SECTIONS 5, 8 AND 17, TOWNSHIP 24 NORTH, RANGE 59 EAST, M.P.M., RICHLAND COUNTY, MONTANA, AND AUTHORIZING THE DRILLING OF A HORIZONTAL BAKKEN/THREE FORKS FORMATION WELL THEREON AT ANY LOCATION NOT CLOSER THAN 200' (HEEL/TOE SETBACK)/500' (LATERAL SETBACK) TO THE BOUNDARIES OF SAID OTSU, CLARIFYING MBOGC ORDER NO. 66-2010, VACATING MBOGC ORDER NO. 24-2008, AND SUCH OTHER AND FURTHER RELIEF AS THE MBOGC MAY DEEM APPROPRIATE

MBOGC DOCKET NO. 10-2023

APPLICATION

KRAKEN OIL & GAS LLC, 9805 Katy Freeway, Suite 300, Houston, Texas 77024:

[A] Presents the following application:

1. Applicant is an interest owner within all or portions of Sections 5, 8 and 17, Township 24 North, Range 59 East, M.P.M., Richland County, Montana. The E/2 of said Sections 5 and 8 are presently subject to MBOGC Order No. 66-2010, while the W/2 of said Sections 5 and 8 are subject to MBOGC Order No. 24-2008. Said Section 17 is presently subject only to the areawide state spacing order for Bakken/Three Forks production. Kraken Oil & Gas LLC operates the Sarah 1-5H well in the PSU comprised of the E/2 of said Sections 5 and 8, Township 24 North, Range 59 East, M.P.M.

2. To more efficiently and economically recover Bakken/Three Forks formation reserves underlying the captioned lands, Applicant proposes to drill a horizontal Bakken/Three Forks formation well at a location within, but not closer than 200' (heel/toe setback)/500' (lateral setback) to the exterior boundaries of, an OTSU comprised of All of Sections 5, 8 and 17, Township 24 North, Range 59 East, M.P.M. To preserve the correlative rights of all interest owners in the E/2 of said Sections 5 and 8, MBOGC Order No. 66-2010 should be amended to clarify that said order is limited to oil and associated natural gas produced from the Bakken/Three Forks formation from the Sarah 1-5H well. It will also be necessary to vacate MBOGC Order No. 24-2008.

3. Applicant will, within 90 days of successful completion of the proposed horizontal operation, file an application for Board consideration of permanent spacing and other matters relating to production from said well.

[B] Requests:

1. This matter be set for hearing, with notice given as required by law and the MOU;
2. After hearing the matter, the Board enter its order (i) creating an OTSU comprised of All of Sections 5, 8 and 17, Township 24 North, Range 59 East, M.P.M., Richland County, Montana, and authorizing the drilling of a horizontal Bakken/Three Forks formation well at any location within such OTSU but not closer than 200' (heel/toe setback)/500' (lateral setback) to the exterior boundaries thereof, providing that operations for the drilling of such well must be commenced within one year from the date of such order and further providing that the OTSU shall be limited to production from the proposed horizontal well; (ii) amending MBOGC Order No. 66-2010 to clarify that said order is limited to oil and associated natural gas produced from the Bakken/Three Forks formation from the Sarah 1-5H well; and (iii) vacating MBOGC Order No. 24-2008.


RECEIVED

JAN 05 2023

**MONTANA BOARD OF OIL &
GAS CONSERVATION • BILLINGS**

DATED this 3rd day of January, 2023.

KRAKEN OIL & GAS LLC

A handwritten signature in blue ink, consisting of several overlapping loops and lines, positioned above a horizontal line.

By _____

John R. Lee, Its Attorney

CROWLEY FLECK PLLP

P.O. Box 2529

Billings, MT 59103-2529

Email: jlee@crowleyfleck.com

RECEIVED

JAN 05 2023

BEFORE THE BOARD OF OIL AND GAS CONSERVATION OF THE STATE OF MONTANA

IN THE MATTER OF THE APPLICATION OF KRAKEN OIL & GAS LLC FOR AN ORDER AUTHORIZING THE DRILLING OF UP TO TWO ADDITIONAL HORIZONTAL BAKKEN/THREE FORKS FORMATION WELLS IN THE OVERLAPPING TEMPORARY SPACING UNIT ("OTSU") COMPRISED OF ALL OF SECTIONS 5, 8 AND 17, TOWNSHIP 24 NORTH, RANGE 59 EAST, M.P.M., RICHLAND COUNTY, MONTANA, AT ANY LOCATIONS NOT CLOSER THAN 200' (HEEL/TOE SETBACK)/500' (LATERAL SETBACK) TO THE BOUNDARIES THEREOF, AND SUCH OTHER AND FURTHER RELIEF AS THE MBOGC MAY DEEM APPROPRIATE

MBOGC DOCKET NO. 7-2023

APPLICATION

KRAKEN OIL & GAS LLC, 9805 Katy Freeway, Suite 300, Houston, Texas 77024:

[A] Presents the following application:

1. Applicant is an interest owner and operator within all or portions of Sections 5, 8 and 17, Township 24 North, Range 59 East, M.P.M., Richland County, Montana. It is anticipated that said lands will comprise an overlapping temporary spacing unit ("OTSU") for purposes of Bakken/Three Forks formation production pursuant to Montana Board of Oil and Gas Conservation Order No. __-2023.

2. Applicant requests authority to drill up to two additional horizontal Bakken/Three Forks formation wells within said OTSU, at any locations not closer than 200' (heel/toe setback)/500' (lateral setback) to the exterior boundaries thereof, if in its judgment as operator of the OTSU such operations appear reasonable and prudent.

[B] Requests:

1. This matter be set for hearing, with notice given as required by law and the MOU;

2. After hearing the matter, the Board enter its order authorizing the Applicant to drill up to two additional horizontal Bakken/Three Forks formation wells at any locations within, but not closer than 200' (heel/toe setback)/500' (lateral setback) to the exterior boundaries of, the OTSU comprised of Sections 5, 8 and 17, Township 24 North, Range 59 East, M.P.M., Richland County, Montana, and providing that the OTSU shall be limited to production from the proposed horizontal wells.

DATED this 3rd day of January, 2023.

KRAKEN OIL & GAS LLC

By _____

John R. Lee, Its Attorney

CROWLEY FLECK PLLP

P.O. Box 2529

Billings, MT 59103-2529

Email: jlee@crowleyfleck.com

RECEIVED

JAN 05 2023

**MONTANA BOARD OF OIL &
GAS CONSERVATION - BILLINGS**

BEFORE THE BOARD OF OIL AND GAS CONSERVATION OF THE STATE OF MONTANA

IN THE MATTER OF THE APPLICATION OF KRAKEN OIL & GAS LLC FOR AN ORDER CREATING AN OVERLAPPING TEMPORARY SPACING UNIT ("OTSU") COMPRISED OF ALL OF SECTIONS 4, 5, 8, 9, 16 AND 17, TOWNSHIP 24 NORTH, RANGE 59 EAST, M.P.M., RICHLAND COUNTY, MONTANA, AND AUTHORIZING THE DRILLING OF A HORIZONTAL BAKKEN/THREE FORKS FORMATION WELL THEREON AT A LOCATION PROXIMATE TO THE COMMON BOUNDARY BETWEEN THE OTSU COMPRISED OF SECTIONS 4, 9 AND 16, TOWNSHIP 24 NORTH, RANGE 59 EAST, M.P.M., AND THE OTSU COMPRISED OF SECTIONS 5, 8 AND 17, TOWNSHIP 24 NORTH, RANGE 59 EAST, M.P.M., AND SUCH OTHER AND FURTHER RELIEF AS THE MBOGC MAY DEEM APPROPRIATE

MBOGC DOCKET NO. 8-2023

APPLICATION

KRAKEN OIL & GAS LLC, 9805 Katy Freeway, Suite 300, Houston, Texas 77024:

[A] Presents the following application:

1. Applicant is an interest owner within all or portions of Sections 4, 5, 8, 9, 16 and 17, Township 24 North, Range 59 East, M.P.M., Richland County, Montana. It is anticipated that Sections 4, 9 and 16, Township 24 North, Range 59 East, M.P.M., will comprise an overlapping temporary spacing unit ("OTSU") for purposes of Bakken/Three Forks formation production pursuant to Montana Board of Oil and Gas Conservation Order No. ___-2023. It is also anticipated that Sections 5, 8 and 17, Township 24 North, Range 59 East, M.P.M., will comprise an overlapping temporary spacing unit ("OTSU") for purposes of Bakken/Three Forks formation production pursuant to Montana Board of Oil and Gas Conservation Order No. ___-2023.

2. To more efficiently and economically recover Bakken/Three Forks formation reserves underlying portions of the captioned lands, Applicant proposes to drill a horizontal Bakken/Three Forks formation well in an OTSU comprised of All of Sections 4, 5, 8, 9, 16 and 17, Township 24 North, Range 59 East, M.P.M. Said well will be drilled at a location proximate to the common boundary between All of Sections 4, 9 and 16, Township 24 North, Range 59 East, M.P.M., and All of Sections 5, 8 and 17, Township 24 North, Range 59 East, M.P.M., with a heel/toe setback of 200'.

3. Applicant will, within 90 days of successful completion of the proposed horizontal operation, file an application for Board consideration of permanent spacing and other matters relating to production from said well.

[B] Requests:

1. This matter be set for hearing, with notice given as required by law and the MOU;
2. After hearing the matter, the Board enter its order creating an OTSU comprised of All of Sections 4, 5, 8, 9, 16 and 17, Township 24 North, Range 59 East, M.P.M., for purposes of drilling a horizontal Bakken/Three Forks formation well at a location proximate to the common boundary between All of Sections 4, 9 and 16, Township 24 North, Range 59 East, M.P.M., and All of Sections 5, 8 and 17, Township 24 North, Range 59 East, M.P.M., with a heel/toe setback of 200', providing that operations for the drilling of such well must be commenced within one year from the date of such order and further providing that the OTSU shall be limited to production from the proposed horizontal well.


RECEIVED

JAN 05 2023

**MONTANA BOARD OF OIL &
GAS CONSERVATION • BILLINGS**

DATED this 3rd day of January, 2023.

KRAKEN OIL & GAS LLC



By _____

John R. Lee, Its Attorney

CROWLEY FLECK PLLP
P.O. Box 2529
Billings, MT 59103-2529
Email: jlee@crowleyfleck.com

RECEIVED

JAN 05 2023

**MONTANA BOARD OF OIL &
GAS CONSERVATION - BILLINGS**

BEFORE THE BOARD OF OIL AND GAS CONSERVATION OF THE STATE OF MONTANA

IN THE MATTER OF THE APPLICATION OF KRAKEN OIL & GAS LLC FOR AN ORDER CREATING A TEMPORARY SPACING UNIT ("TSU") COMPRISED OF ALL OF SECTIONS 2, 11, 14 AND 23, TOWNSHIP 24 NORTH, RANGE 59 EAST, M.P.M., RICHLAND COUNTY, MONTANA, AND AUTHORIZING THE DRILLING OF A HORIZONTAL BAKKEN/THREE FORKS FORMATION WELL THEREON AT ANY LOCATION NOT CLOSER THAN 200' (HEEL/TOE SETBACK)/500' (LATERAL SETBACK) TO THE BOUNDARIES OF SAID TSU, VACATING MBOGC ORDER NOS. 210-2014, 320-2014, 47-2020 AND 3-2022, AND SUCH OTHER AND FURTHER RELIEF AS THE MBOGC MAY DEEM APPROPRIATE

MBOGC DOCKET NO. 9-2023

APPLICATION

KRAKEN OIL & GAS LLC, 9805 Katy Freeway, Suite 300, Houston, Texas 77024:

[A] Presents the following application:

1. Applicant is an interest owner within all or portions of Sections 2, 11, 14 and 23, Township 24 North, Range 59 East, M.P.M., Richland County, Montana. Said Sections 2, 11 and 14 are presently subject to MBOGC Order Nos. 210-2014, 320-2014, 47-2020 and 3-2022. Said Section 23 is presently subject only to the areawide state spacing order for Bakken/Three Forks production.

2. To more efficiently and economically recover Bakken/Three Forks formation reserves underlying the captioned lands, Applicant proposes to drill a horizontal Bakken/Three Forks formation well at a location within, but not closer than 200' (heel/toe setback)/500' (lateral setback) to the exterior boundaries of, a TSU comprised of All of Sections 2, 11, 14 and 23, Township 24 North, Range 59 East, M.P.M. In order to grant the requested relief, it will be necessary to vacate MBOGC Order Nos. 210-2014, 320-2014, 47-2020 and 3-2022.

3. Applicant will, within 90 days of successful completion of the proposed horizontal operation, file an application for Board consideration of permanent spacing and other matters relating to production from said well.

[B] Requests:

1. This matter be set for hearing, with notice given as required by law and the MOU;

2. After hearing the matter, the Board enter its order (i) creating a TSU comprised of All of Sections 2, 11, 14 and 23, Township 24 North, Range 59 East, M.P.M., Richland County, Montana, and authorizing the drilling of a horizontal Bakken/Three Forks formation well at any location within such TSU but not closer than 200' (heel/toe setback)/500' (lateral setback) to the exterior boundaries thereof, providing that operations for the drilling of such well must be commenced within one year from the date of such order; and (ii) vacating MBOGC Order Nos. 210-2014, 320-2014, 47-2020 and 3-2022.


RECEIVED

JAN 05 2023

**MONTANA BOARD OF OIL &
GAS CONSERVATION • BILLINGS**

DATED this 3rd day of January, 2023.

KRAKEN OIL & GAS LLC



By _____
John R. Lee, Its Attorney

CROWLEY FLECK PLLP
P.O. Box 2529
Billings, MT 59103-2529
Email: jlee@crowleyfleck.com

RECEIVED

JAN 05 2023

**MONTANA BOARD OF OIL &
GAS CONSERVATION • BILLINGS**

BEFORE THE BOARD OF OIL AND GAS CONSERVATION OF THE STATE OF MONTANA

IN THE MATTER OF THE APPLICATION OF KRAKEN OIL & GAS LLC FOR AN ORDER AUTHORIZING THE DRILLING OF UP TO THREE ADDITIONAL HORIZONTAL BAKKEN/THREE FORKS FORMATION WELLS IN THE TEMPORARY SPACING UNIT ("TSU") COMPRISED OF ALL OF SECTIONS 2, 11, 14 AND 23, TOWNSHIP 24 NORTH, RANGE 59 EAST, M.P.M., RICHLAND COUNTY, MONTANA, AT ANY LOCATIONS NOT CLOSER THAN 200' (HEEL/TOE SETBACK)/500' (LATERAL SETBACK) TO THE BOUNDARIES THEREOF, AND SUCH OTHER AND FURTHER RELIEF AS THE MBOGC MAY DEEM APPROPRIATE

MBOGC DOCKET NO. 10-2023

APPLICATION

KRAKEN OIL & GAS LLC, 9805 Katy Freeway, Suite 300, Houston, Texas 77024:

[A] Presents the following application:

1. Applicant is an interest owner and operator within all or portions of Sections 2, 11, 14 and 23, Township 24 North, Range 59 East, M.P.M., Richland County, Montana. It is anticipated that said lands will comprise a temporary spacing unit ("TSU") for purposes of Bakken/Three Forks formation production pursuant to Montana Board of Oil and Gas Conservation Order No. __-2023.

2. Applicant requests authority to drill up to three additional horizontal Bakken/Three Forks formation wells within said TSU, at any locations not closer than 200' (heel/toe setback)/500' (lateral setback) to the exterior boundaries thereof, if in its judgment as operator of the TSU such operations appear reasonable and prudent.

[B] Requests:

1. This matter be set for hearing, with notice given as required by law and the MOU;
2. After hearing the matter, the Board enter its order authorizing the Applicant to drill up to three additional horizontal Bakken/Three Forks formation wells at any locations within, but not closer than 200' (heel/toe setback)/500' (lateral setback) to the exterior boundaries of, the TSU comprised of Sections 2, 11, 14 and 23, Township 24 North, Range 59 East, M.P.M., Richland County, Montana.

DATED this 3rd day of January, 2023.

KRAKEN OIL & GAS LLC

By _____

John R. Lee, Its Attorney

CROWLEY FLECK PLLP

P.O. Box 2529

Billings, MT 59103-2529

Email: jlee@crowleyfleck.com

RECEIVED

JAN 05 2023

**MONTANA BOARD OF OIL &
GAS CONSERVATION • BILLINGS**

BEFORE THE BOARD OF OIL AND GAS CONSERVATION OF THE STATE OF MONTANA

IN THE MATTER OF THE APPLICATION OF KRAKEN OIL & GAS LLC FOR AN ORDER CREATING AN OVERLAPPING TEMPORARY SPACING UNIT ("OTSU") COMPRISED OF ALL OF SECTION 35, TOWNSHIP 27 NORTH, RANGE 57 EAST, M.P.M., AND ALL OF SECTIONS 2 AND 11, TOWNSHIP 26 NORTH, RANGE 57 EAST, M.P.M., RICHLAND AND ROOSEVELT COUNTIES, MONTANA, AND AUTHORIZING THE DRILLING OF A HORIZONTAL BAKKEN/THREE FORKS FORMATION WELL THEREON AT ANY LOCATION NOT CLOSER THAN 200' (HEEL/TOE SETBACK)/500' (LATERAL SETBACK) TO THE BOUNDARIES OF SAID OTSU, CLARIFYING MBOGC ORDER NO. 36-2017, VACATING MBOGC ORDER NOS. 260-2011, 406-2011 AND 213-2013, AND SUCH OTHER AND FURTHER RELIEF AS THE MBOGC MAY DEEM APPROPRIATE

MBOGC DOCKET NO. 11-2023

APPLICATION

KRAKEN OIL & GAS LLC, 9805 Katy Freeway, Suite 300, Houston, Texas 77024:

[A] Presents the following application:

1. Applicant is an interest owner within all or portions of Sections 35 and 36, Township 27 North, Range 57 East, M.P.M., and Sections 2 and 11, Township 26 North, Range 57 East, M.P.M., Richland and Roosevelt Counties, Montana. Said Sections 35 and 36 are presently subject to MBOGC Order Nos. 35-2017 and 36-2017, while said Sections 2 and 11 are subject to MBOGC Order Nos. 260-2011, 406-2011 and 213-2013. Kraken Oil & Gas LLC operates the Farrah 35-36 #1H well in the PSU comprised of All of Sections 35 and 36, Township 27 North, Range 57 East, M.P.M.

2. To more efficiently and economically recover Bakken/Three Forks formation reserves underlying the captioned lands, Applicant proposes to drill a horizontal Bakken/Three Forks formation well at a location within, but not closer than 200' (heel/toe setback)/500' (lateral setback) to the exterior boundaries of, an OTSU comprised of All of Section 35, Township 27 North, Range 57 East, M.P.M., and Sections 2 and 11, Township 26 North, Range 57 East, M.P.M. To preserve the correlative rights of all interest owners in said Sections 35 and 36, MBOGC Order No. 36-2017 should be amended to clarify that said order is limited to oil and associated natural gas produced from the Bakken/Three Forks formation from the Farrah 35-36 #1H well. It will also be necessary to vacate MBOGC Order Nos. 260-2011, 406-2011 and 213-2013.

3. Applicant will, within 90 days of successful completion of the proposed horizontal operation, file an application for Board consideration of permanent spacing and other matters relating to production from said well.

[B] Requests:

1. This matter be set for hearing, with notice given as required by law and the MOU;

2. After hearing the matter, the Board enter its order (i) creating an OTSU comprised of All of Section 35, Township 27 North, Range 57 East, M.P.M., and Sections 2 and 11, Township 26 North, Range 57 East, M.P.M., Richland and Roosevelt Counties, Montana, and authorizing the drilling of a horizontal Bakken/Three Forks formation well at any location within such OTSU but not closer than 200' (heel/toe setback)/500' (lateral setback) to the exterior boundaries thereof, providing that operations for the drilling of such well must be commenced within one year from the date of such order and further providing that the OTSU shall be limited to production from the proposed horizontal well; (ii) amending MBOGC Order No. 36-2017 to clarify that said order


RECEIVED

JAN 06 2023

is limited to oil and associated natural gas produced from the Bakken/Three Forks formation from the Farrah 35-36 #1H well; and (iii) vacating MBOGC Order Nos. 260-2011, 406-2011 and 213-2013.

DATED this 5th day of January, 2023.

KRAKEN OIL & GAS LLC



By _____

John R. Lee, Its Attorney

CROWLEY FLECK PLLP

P.O. Box 2529

Billings, MT 59103-2529

Email: jlee@crowleyfleck.com

RECEIVED

JAN 06 2023

**MONTANA BOARD OF OIL &
GAS CONSERVATION • BILLINGS**

BEFORE THE BOARD OF OIL AND GAS CONSERVATION OF THE STATE OF MONTANA

IN THE MATTER OF THE APPLICATION OF KRAKEN OIL & GAS LLC FOR AN ORDER AUTHORIZING THE DRILLING OF UP TO THREE ADDITIONAL HORIZONTAL BAKKEN/THREE FORKS FORMATION WELLS IN THE OVERLAPPING TEMPORARY SPACING UNIT ("OTSU") COMPRISED OF ALL OF SECTION 35, TOWNSHIP 27 NORTH, RANGE 57 EAST, M.P.M., AND ALL OF SECTIONS 2 AND 11, TOWNSHIP 26 NORTH, RANGE 57 EAST, M.P.M., RICHLAND AND ROOSEVELT COUNTIES, MONTANA, AT ANY LOCATIONS NOT CLOSER THAN 200' (HEEL/TOE SETBACK)/500' (LATERAL SETBACK) TO THE BOUNDARIES THEREOF, AND SUCH OTHER AND FURTHER RELIEF AS THE MBOGC MAY DEEM APPROPRIATE

MBOGC DOCKET NO. 12-2023

APPLICATION

KRAKEN OIL & GAS LLC, 9805 Katy Freeway, Suite 300, Houston, Texas 77024:

[A] Presents the following application:

1. Applicant is an interest owner and operator within all or portions of Section 35, Township 27 North, Range 57 East, M.P.M., and Sections 2 and 11, Township 26 North, Range 57 East, M.P.M., Richland and Roosevelt Counties, Montana. It is anticipated that said lands will comprise an overlapping temporary spacing unit ("OTSU") for purposes of Bakken/Three Forks formation production pursuant to Montana Board of Oil and Gas Conservation Order No. __-2023.

2. Applicant requests authority to drill up to three additional horizontal Bakken/Three Forks formation wells within said OTSU, at any locations not closer than 200' (heel/toe setback)/500' (lateral setback) to the exterior boundaries thereof, if in its judgment as operator of the OTSU such operations appear reasonable and prudent.

[B] Requests:

1. This matter be set for hearing, with notice given as required by law and the MOU;

2. After hearing the matter, the Board enter its order authorizing the Applicant to drill up to three additional horizontal Bakken/Three Forks formation wells at any locations within, but not closer than 200' (heel/toe setback)/500' (lateral setback) to the exterior boundaries of, the OTSU comprised of Section 35, Township 27 North, Range 57 East, M.P.M., and Sections 2 and 11, Township 26 North, Range 57 East, M.P.M., Richland and Roosevelt Counties, Montana, and providing that the OTSU shall be limited to production from the proposed horizontal wells.

DATED this 5th day of January, 2023.

KRAKEN OIL & GAS LLC

By _____

John R. Lee, Its Attorney

CROWLEY FLECK PLLP

P.O. Box 2529

Billings, MT 59103-2529

Email: jlee@crowleyfleck.com

RECEIVED

JAN 08 2023

BEFORE THE BOARD OF OIL AND GAS CONSERVATION OF THE STATE OF MONTANA

IN THE MATTER OF THE APPLICATION OF KRAKEN OIL & GAS LLC FOR AN ORDER CREATING AN OVERLAPPING TEMPORARY SPACING UNIT ("OTSU") COMPRISED OF ALL OF SECTION 36, TOWNSHIP 27 NORTH, RANGE 57 EAST, M.P.M., AND ALL OF SECTIONS 1 AND 12, TOWNSHIP 26 NORTH, RANGE 57 EAST, M.P.M., RICHLAND AND ROOSEVELT COUNTIES, MONTANA, AND AUTHORIZING THE DRILLING OF A HORIZONTAL BAKKEN/THREE FORKS FORMATION WELL THEREON AT ANY LOCATION NOT CLOSER THAN 200' (HEEL/TOE SETBACK)/500' (LATERAL SETBACK) TO THE BOUNDARIES OF SAID OTSU, CLARIFYING MBOGC ORDER NO. 36-2017, VACATING MBOGC ORDER NO. 440-2011, AND SUCH OTHER AND FURTHER RELIEF AS THE MBOGC MAY DEEM APPROPRIATE

MBOGC DOCKET NO. 13-2023

APPLICATION

KRAKEN OIL & GAS LLC, 9805 Katy Freeway, Suite 300, Houston, Texas 77024:

[A] Presents the following application:

1. Applicant is an interest owner within all or portions of Sections 35 and 36, Township 27 North, Range 57 East, M.P.M., and Sections 1 and 12, Township 26 North, Range 57 East, M.P.M., Richland and Roosevelt Counties, Montana. Said Sections 35 and 36 are presently subject to MBOGC Order Nos. 35-2017 and 36-2017, while said Sections 1 and 12 are subject to MBOGC Order No. 440-2011. Kraken Oil & Gas LLC operates the Farrah 35-36 #1H well in the PSU comprised of All of Sections 35 and 36, Township 27 North, Range 57 East, M.P.M.

2. To more efficiently and economically recover Bakken/Three Forks formation reserves underlying the captioned lands, Applicant proposes to drill a horizontal Bakken/Three Forks formation well at a location within, but not closer than 200' (heel/toe setback)/500' (lateral setback) to the exterior boundaries of, an OTSU comprised of All of Section 36, Township 27 North, Range 57 East, M.P.M., and Sections 1 and 12, Township 26 North, Range 57 East, M.P.M. To preserve the correlative rights of all interest owners in said Sections 35 and 36, MBOGC Order No. 36-2017 should be amended to clarify that said order is limited to oil and associated natural gas produced from the Bakken/Three Forks formation from the Farrah 35-36 #1H well. It will also be necessary to vacate MBOGC Order No. 440-2011.

3. Applicant will, within 90 days of successful completion of the proposed horizontal operation, file an application for Board consideration of permanent spacing and other matters relating to production from said well.

[B] Requests:

1. This matter be set for hearing, with notice given as required by law and the MOU;
2. After hearing the matter, the Board enter its order (i) creating an OTSU comprised of All of Section 36, Township 27 North, Range 57 East, M.P.M., and Sections 1 and 12, Township 26 North, Range 57 East, M.P.M., Richland and Roosevelt Counties, Montana, and authorizing the drilling of a horizontal Bakken/Three Forks formation well at any location within such OTSU but not closer than 200' (heel/toe setback)/500' (lateral setback) to the exterior boundaries thereof, providing that operations for the drilling of such well must be commenced within one year from the date of such order and further providing that the OTSU shall be limited to production from the proposed horizontal well; (ii) amending MBOGC Order No. 36-2017 to clarify that said order

RECEIVED

JAN 06 2023

is limited to oil and associated natural gas produced from the Bakken/Three Forks formation from the Farrah 35-36 #1H well; and (iii) vacating MBOGC Order No. 440-2011.

DATED this 5th day of January, 2023.

KRAKEN OIL & GAS LLC



By _____
John R. Lee, Its Attorney

CROWLEY FLECK PLLP
P.O. Box 2529
Billings, MT 59103-2529
Email: jlee@crowleyfleck.com

RECEIVED

JAN 06 2023

MONTANA BOARD OF OIL &
GAS CONSERVATION • BILLINGS

BEFORE THE BOARD OF OIL AND GAS CONSERVATION OF THE STATE OF MONTANA

IN THE MATTER OF THE APPLICATION OF KRAKEN OIL & GAS LLC FOR AN ORDER AUTHORIZING THE DRILLING OF UP TO THREE ADDITIONAL HORIZONTAL BAKKEN/THREE FORKS FORMATION WELLS IN THE OVERLAPPING TEMPORARY SPACING UNIT ("OTSU") COMPRISED OF ALL OF SECTION 36, TOWNSHIP 27 NORTH, RANGE 57 EAST, M.P.M., AND ALL OF SECTIONS 1 AND 12, TOWNSHIP 26 NORTH, RANGE 57 EAST, M.P.M., RICHLAND AND ROOSEVELT COUNTIES, MONTANA, AT ANY LOCATIONS NOT CLOSER THAN 200' (HEEL/TOE SETBACK)/500' (LATERAL SETBACK) TO THE BOUNDARIES THEREOF, AND SUCH OTHER AND FURTHER RELIEF AS THE MBOGC MAY DEEM APPROPRIATE

MBOGC DOCKET NO. 14-2023

APPLICATION

KRAKEN OIL & GAS LLC, 9805 Katy Freeway, Suite 300, Houston, Texas 77024:

[A] Presents the following application:

1. Applicant is an interest owner and operator within all or portions of Section 36, Township 27 North, Range 57 East, M.P.M., and Sections 1 and 12, Township 26 North, Range 57 East, M.P.M., Richland and Roosevelt Counties, Montana. It is anticipated that said lands will comprise an overlapping temporary spacing unit ("OTSU") for purposes of Bakken/Three Forks formation production pursuant to Montana Board of Oil and Gas Conservation Order No. __-2023.

2. Applicant requests authority to drill up to three additional horizontal Bakken/Three Forks formation wells within said OTSU, at any locations not closer than 200' (heel/toe setback)/500' (lateral setback) to the exterior boundaries thereof, if in its judgment as operator of the OTSU such operations appear reasonable and prudent.

[B] Requests:

1. This matter be set for hearing, with notice given as required by law and the MOU;

2. After hearing the matter, the Board enter its order authorizing the Applicant to drill up to three additional horizontal Bakken/Three Forks formation wells at any locations within, but not closer than 200' (heel/toe setback)/500' (lateral setback) to the exterior boundaries of, the OTSU comprised of Section 36, Township 27 North, Range 57 East, M.P.M., and Sections 1 and 12, Township 26 North, Range 57 East, M.P.M., Richland and Roosevelt Counties, Montana, and providing that the OTSU shall be limited to production from the proposed horizontal wells.

DATED this 5th day of January, 2023.

KRAKEN OIL & GAS LLC

By _____

John R. Lee, Its Attorney

CROWLEY FLECK PLLP

P.O. Box 2529

Billings, MT 59103-2529

Email: jlee@crowleyfleck.com

RECEIVED

JAN 05 2023

DEPARTMENT OF NATURAL RESOURCES
AND CONSERVATION
BOARD OF OIL AND GAS CONSERVATION



GREG GIANFORTE, GOVERNOR

OIL AND GAS CONSERVATION DIVISION

STATE OF MONTANA

November 17, 2022

Arnie Woods and Bo Woods
A.B. Energy LLC
574 Laird Road
Chester, MT 59522

Re: Pending Notice of Intent to Change Operator and Request to Appear

Dear A.B. Energy LLC:

This letter is regarding the Notice of Intent to Change Operator requests from J. Burns Brown Operating Company to A.B. Energy LLC (A.B.) that was recently submitted to the Board of Oil and Gas Conservation (Board).

The requests and the approval of the requests will result in 5 or more inactive wells on A.B.'s multiple well bond. Due to the Board's transfer of plugging and reclamation policy, the approval of the change of operator requests are being referred to the Board. The policy is enclosed. A.B. is requested to appear at the February 2, 2023, public hearing. At that time, the Board will determine if A.B.'s current \$50,000 multiple well plugging and reclamation bond is adequate prior to the approval of the change of operator request. A.B. and its attorney should review the enclosed policy for the suggested information to provide to the Board.

Please take note that corporations, partnerships, limited-liability companies (LLCs), or any other legal entity that is not a natural person cannot appear before the Board except through an attorney licensed to practice law in the State of Montana. Failure of a designated and duly licensed legal representative to appear at the time and place identified in this hearing notice may result in imposition of sanctions for failure to appear before the Board.

If you have any questions, please contact me at (406) 656-0040 or at bjones@mt.gov.

Sincerely,

A handwritten signature in blue ink, appearing to read "Benjamin Jones".

Benjamin Jones
Administrator / Petroleum Engineer

cc: J. Burns Brown Operating Company

DIVISION OFFICE
1539 11th AVENUE
PO BOX 201601
HELENA, MONTANA 59620-1601
(406) 444-6731

TECHNICAL AND
SOUTHERN FIELD OFFICE
2535 ST. JOHNS AVENUE
BILLINGS, MONTANA 59102-4693
(406) 656-0040

NORTHERN FIELD OFFICE
201 MAIN STREET
PO BOX 690
SHELBY, MONTANA 59474-0690
(406) 434-2422

16 - 2023

MONTANA BOARD OF OIL AND GAS CONSERVATION
2535 ST. JOHNS AVENUE BILLINGS, MONTANA 59102

RECEIVED

NOV 16 2022

Notice of Intent to Change Operator

The undersigned Transferor hereby notifies the Board of Oil and Gas Conservation of its intention to transfer ownership and/or operation of the following wells to the undersigned Transferee.

MONTANA BOARD OF OIL & GAS CONSERVATION - BILLINGS

Lease Name:
Ridle 15-7

Lease type:(Private, State, Federal, Indian)
Private

County:
Toole

Field name:
Prairie Dell

Description of wells: Include API well number, well name and number, and exact location of the well including Township, Range, Section, quarter-quarter and footage measurements, and lease type . (Federal, Indian, Private, State) Attach additional sheets as necessary.
25-101-24011 Ridle 15-7
T33N-R1W-Sec. 7: SWSE (660' fsl - 2310' fel)
Private
Toole County, Montana

Number of Wells to be Transferred: 1

Effective Date of Transfer: 10-1-2022

Transferor's Statement:
I hereby designate the Transferee named herein as the owner and/or operator of record of the above described well(s). I acknowledge that the Transferor continues to be responsible for said well(s) and all associated equipment and facilities until such time as this transfer is approved by the Montana Board of Oil and Gas Conservation. I certify that the information contained herein is true and correct:

Transferee's Statement:
I hereby accept the designation of operator/owner for the above described well(s). I understand that this transfer will not be approved until the Transferee has complied with the Board's bonding requirements. I acknowledge that under Section 82-11-101 MCA, the Transferee herein is responsible for the costs of proper plugging and restoration of the surface of the well(s) described above. I certify that the information contained herein is true and correct:

Company J. Burns Brown Operating Company
Street Address 124 Third Avenue
P.O. Box 420
City, State, ZIP Havre, MT 59501
Signed [Signature]
Print Name Sandra L Brown
Title President
Telephone (406) 265-7100
Date 10-18-2022

Company A. B. Energy, LLC
Street Address 574 Laird Road
P.O. Box 668
City, State, ZIP Chester, MT 59522
Signed [Signature]
Print Name Bo D. Woods
Title Managing Member
Telephone (406) 945-0098
Date 11-4-22

BOARD USE ONLY

Approved _____ Date _____
Name _____ Title _____

Field Office Review Date Initial
Inspection _____
Records Review _____
Operations _____

Oper. No. 945 Bond No. m1

Oper. No. 1093 Bond No. _____

#8060

Instructions for Form 20

This form is used to change the Operator of Record for wells. Complete the front portion of this form as indicated.

To transfer a number of wells please type: "See attached list" in the **Description of Wells** area and include the list of wells as an attachment.

The list of wells should be separated by lease and sorted by Township, Range, and Section. Wells should be identified as Federal, Indian, Private, or State under lease type. Injection/SWD wells should be identified as such. Plugged and Abandoned wells should not be included for transfer. The list should be in the following format:

<u>API Number</u>	<u>Lease Name</u>	<u>Well Number</u>	<u>Twp. Rge. Sec.</u>	<u>Qtr Qtr</u>	<u>Footage</u>	<u>Lease Type</u>
-------------------	-------------------	--------------------	-----------------------	----------------	----------------	-------------------

The form must be signed by both the current owner/operator (transferor) and the proposed new owner/operator (transferee). The current operator of record will continue to be responsible for any wells and associated equipment or facilities until the transfer is approved by an authorized agent of the Montana Board of Oil and Gas Conservation.

For large change of operator submissions, if possible, please include a diskette containing the data list.

The Montana Board of Oil and Gas Conservation may withhold approval of the transfer until the well(s) made the subject of this form is (are) in substantial compliance with all applicable Board rules. All production reports, notices, forms, logs, samples, or other information required by Board law, rule, or order must be on file with the Board. The transferee must be in compliance with the Board's bonding requirements, as provided in Rules 36.22.1308 and 1408 ARM, before the transfer can be approved. A copy of the approved or disapproved Form 20 will be returned to each party.

Parties transferring wells are advised that the identity of responsible persons as defined by Section 82-11-101, MCA, will be determined by the Board's records.

If this form relates to a proposed change in the operator of record for a State of Montana oil and gas lease issued by the Montana Board of Land Commissioners, the parties should send a separate copy of this form to the Montana Department of Natural Resources and Conservation, Trust Lands Management Division, Minerals Management Bureau, 1625 Eleventh Avenue, P.O. Box 201601, Helena Montana 59620-1601.

The proposed new operator should have a current copy of the rules and laws of the Montana Board of Oil and Gas Conservation. Copies of the rules and laws may be obtained from any Board office, or are available on the Internet at <http://www.bogc.dnrc.mt.gov>.

NOTICE: False or inaccurate information can void the transfer of a well or wells to another operator's bond. Be sure to verify the accuracy of all well descriptions and other information supplied with this form.

BOARD USE ONLY

CONDITIONS OF APPROVAL

MONTANA BOARD OF OIL AND GAS CONSERVATION
2535 ST. JOHNS AVENUE BILLINGS, MONTANA 59102

RECEIVED

NOV 16 2022

Notice of Intent to Change Operator

The undersigned Transferor hereby notifies the Board of Oil and Gas Conservation of MONTANA BOARD OF OIL AND GAS CONSERVATION its intention to transfer ownership and/or operation of the following wells to the undersigned Transferee.

Lease Name: Coonrod 1-10	Lease type:(Private, State, Federal, Indian) Private
-----------------------------	---

County: Toole	Field name: Prairie Dell
------------------	-----------------------------

Description of wells: Include API well number, well name and number, and exact location of the well including Township, Range, Section, quarter-quarter and footage measurements, and lease type. (Federal, Indian, Private, State) Attach additional sheets as necessary.

25-101-23310 Coonrod 1-10
T33N-R2W-Sec. 10: SESW (660' fsl - 1680' fwl)
Private
Toole County, Montana

Number of Wells to be Transferred: 1 Effective Date of Transfer: 10-1-2022

Transferor's Statement:
I hereby designate the Transferee named herein as the owner and/or operator of record of the above described well(s). I acknowledge that the Transferor continues to be responsible for said well(s) and all associated equipment and facilities until such time as this transfer is approved by the Montana Board of Oil and Gas Conservation. I certify that the information contained herein is true and correct:

Transferee's Statement:
I hereby accept the designation of operator/owner for the above described well(s). I understand that this transfer will not be approved until the Transferee has complied with the Board's bonding requirements. I acknowledge that under Section 82-11-101 MCA, the Transferee herein is responsible for the costs of proper plugging and restoration of the surface of the well(s) described above. I certify that the information contained herein is true and correct:

Company J. Burns Brown Operating Company
Street Address 124 Third Avenue
P.O. Box 420
City, State, ZIP Havre, MT 59501
Signed *Sandra L Brown*
Print Name Sandra L Brown
Title President
Telephone (406) 265-7100
Date 10-18-2022

Company A. B. Energy, LLC
Street Address 574 Laird Road
P.O. Box 668
City, State, ZIP Chester, MT 59522
Signed *Bo D Woods*
Print Name Bo D. Woods
Title Managing Member
Telephone (406) 945-0098
Date 11-4-22

BOARD USE ONLY

Approved _____
Date _____
Name _____ Title _____

Field Office Review	Date	Initial
Inspection	_____	_____
Records Review	_____	_____
Operations	_____	_____

Oper. No. 945 Bond No. MI

Oper. No. 693 Bond No. _____

9061

16 - 2023

Instructions for Form 20

This form is used to change the Operator of Record for wells. Complete the front portion of this form as indicated.

To transfer a number of wells please type: "See attached list" in the **Description of Wells** area and include the list of wells as an attachment.

The list of wells should be separated by lease and sorted by Township, Range, and Section. Wells should be identified as Federal, Indian, Private, or State under lease type. Injection/SWD wells should be identified as such. Plugged and Abandoned wells should not be included for transfer. The list should be in the following format:

<u>API Number</u>	<u>Lease Name</u>	<u>Well Number</u>	<u>Twp. Rge. Sec.</u>	<u>Qtr Qtr</u>	<u>Footage</u>	<u>Lease Type</u>
-------------------	-------------------	--------------------	-----------------------	----------------	----------------	-------------------

The form must be signed by both the current owner/operator (transferor) and the proposed new owner/operator (transferee). The current operator of record will continue to be responsible for any wells and associated equipment or facilities until the transfer is approved by an authorized agent of the Montana Board of Oil and Gas Conservation.

For large change of operator submissions, if possible, please include a diskette containing the data list.

The Montana Board of Oil and Gas Conservation may withhold approval of the transfer until the well(s) made the subject of this form is (are) in substantial compliance with all applicable Board rules. All production reports, notices, forms, logs, samples, or other information required by Board law, rule, or order must be on file with the Board. The transferee must be in compliance with the Board's bonding requirements, as provided in Rules 36.22.1308 and 1408 ARM, before the transfer can be approved. A copy of the approved or disapproved Form 20 will be returned to each party.

Parties transferring wells are advised that the identity of responsible persons as defined by Section 82-11-101, MCA, will be determined by the Board's records.

If this form relates to a proposed change in the operator of record for a State of Montana oil and gas lease issued by the Montana Board of Land Commissioners, the parties should send a separate copy of this form to the Montana Department of Natural Resources and Conservation, Trust Lands Management Division, Minerals Management Bureau, 1625 Eleventh Avenue, P.O. Box 201601, Helena Montana 59620-1601.

The proposed new operator should have a current copy of the rules and laws of the Montana Board of Oil and Gas Conservation. Copies of the rules and laws may be obtained from any Board office, or are available on the Internet at <http://www.bogc.dnrc.mt.gov>.

NOTICE: False or inaccurate information can void the transfer of a well or wells to another operator's bond. Be sure to verify the accuracy of all well descriptions and other information supplied with this form.

BOARD USE ONLY

CONDITIONS OF APPROVAL

MONTANA BOARD OF OIL AND GAS CONSERVATION
2535 ST. JOHNS AVENUE BILLINGS, MONTANA 59102

RECEIVED

NOV 16 2022

Notice of Intent to Change Operator

The undersigned Transferor hereby notifies the Board of Oil and Gas Conservation of its intention to transfer ownership and/or operation of the following wells to the undersigned Transferee

Lease Name: Bierhall 1-25	Lease type:(Private, State, Federal, Indian) Private
------------------------------	---

County: Toole	Field name: Old Shelby
------------------	---------------------------

Description of wells: Include API well number, well name and number, and exact location of the well including Township, Range, Section, quarter-quarter and footage measurements, and lease type . (Federal, Indian, Private, State) Attach additional sheets as necessary.
25-101-23338 Bierhall 1-25
T33N-R2W-Sec. 25: NESW (1980' fsl - 1980' fwl)
Private
Toole County, Montana

Number of Wells to be Transferred: 1 Effective Date of Transfer: 10-1-2022

Transferor's Statement:
I hereby designate the Transferee named herein as the owner and/or operator of record of the above described well(s). I acknowledge that the Transferor continues to be responsible for said well(s) and all associated equipment and facilities until such time as this transfer is approved by the Montana Board of Oil and Gas Conservation. I certify that the information contained herein is true and correct:

Transferee's Statement:
I hereby accept the designation of operator/owner for the above described well(s). I understand that this transfer will not be approved until the Transferee has complied with the Board's bonding requirements. I acknowledge that under Section 82-11-101 MCA, the Transferee herein is responsible for the costs of proper plugging and restoration of the surface of the well(s) described above. I certify that the information contained herein is true and correct:

Company J. Burns Brown Operating Company
Street Address 124 Third Avenue
P.O. Box 420
City, State, ZIP Havre, MT 59501
Signed *Sandra L Brown*
Print Name Sandra L Brown
Title President
Telephone (406) 265-7100
Date 10-18-2022

Company A. B. Energy, LLC
Street Address 574 Laird Road
P.O. Box 668
City, State, ZIP Chester, MT 59522
Signed *Bo D Woods*
Print Name Bo D. Woods
Title Managing Member
Telephone (406) 945-0098
Date 11-4-2022

BOARD USE ONLY

Approved _____ Date _____
Name _____ Title _____

Field Office Review	Date	Initial
Inspection	_____	_____
Records Review	_____	_____
Operations	_____	_____

Oper. No. 945 Bond No. m1

Oper. No. 693 Bond No. _____

#8062

16 - 2023

Instructions for Form 20

This form is used to change the Operator of Record for wells. Complete the front portion of this form as indicated.

To transfer a number of wells please type: "See attached list" in the **Description of Wells** area and include the list of wells as an attachment.

The list of wells should be separated by lease and sorted by Township, Range, and Section. Wells should be identified as Federal, Indian, Private, or State under lease type. Injection/SWD wells should be identified as such. Plugged and Abandoned wells should not be included for transfer. The list should be in the following format:

<u>API Number</u>	<u>Lease Name</u>	<u>Well Number</u>	<u>Twp. Rge. Sec.</u>	<u>Qtr Qtr</u>	<u>Footage</u>	<u>Lease Type</u>
-------------------	-------------------	--------------------	-----------------------	----------------	----------------	-------------------

The form must be signed by both the current owner/operator (transferor) and the proposed new owner/operator (transferee). The current operator of record will continue to be responsible for any wells and associated equipment or facilities until the transfer is approved by an authorized agent of the Montana Board of Oil and Gas Conservation.

For large change of operator submissions, if possible, please include a diskette containing the data list.

The Montana Board of Oil and Gas Conservation may withhold approval of the transfer until the well(s) made the subject of this form is (are) in substantial compliance with all applicable Board rules. All production reports, notices, forms, logs, samples, or other information required by Board law, rule, or order must be on file with the Board. The transferee must be in compliance with the Board's bonding requirements, as provided in Rules 36.22.1308 and 1408 ARM, before the transfer can be approved. A copy of the approved or disapproved Form 20 will be returned to each party.

Parties transferring wells are advised that the identity of responsible persons as defined by Section 82-11-101, MCA, will be determined by the Board's records.

If this form relates to a proposed change in the operator of record for a State of Montana oil and gas lease issued by the Montana Board of Land Commissioners, the parties should send a separate copy of this form to the Montana Department of Natural Resources and Conservation, Trust Lands Management Division, Minerals Management Bureau, 1625 Eleventh Avenue, P.O. Box 201601, Helena Montana 59620-1601.

The proposed new operator should have a current copy of the rules and laws of the Montana Board of Oil and Gas Conservation. Copies of the rules and laws may be obtained from any Board office, or are available on the Internet at <http://www.bogc.dnrc.mt.gov>.

NOTICE: False or inaccurate information can void the transfer of a well or wells to another operator's bond. Be sure to verify the accuracy of all well descriptions and other information supplied with this form.

BOARD USE ONLY

CONDITIONS OF APPROVAL

DEPARTMENT OF NATURAL RESOURCES
AND CONSERVATION
BOARD OF OIL AND GAS CONSERVATION

GREG GIANFORTE, GOVERNOR

OIL AND GAS CONSERVATION DIVISION



STATE OF MONTANA

January 10, 2023

Arnie Woods and Bo Woods
A.B. Energy LLC
574 Laird Road
Chester, MT 59522

Re: Pending Notice of Intent to Change Operator and Request to Appear

Dear A.B. Energy LLC:

This letter is regarding the Notice of Intent to Change Operator requests from Balko, Inc. to A.B. Energy LLC (A.B.) that was recently submitted to the Board of Oil and Gas Conservation (Board).

The requests and the approval of the requests will result in 5 or more inactive wells on A.B.'s multiple well bond. Due to the Board's transfer of plugging and reclamation policy, the approval of the change of operator requests are being referred to the Board. The policy is enclosed. A.B. is requested to appear at the February 2, 2023, public hearing. At that time, the Board will determine if A.B.'s current \$50,000 multiple well plugging and reclamation bond is adequate prior to the approval of the change of operator request. A.B. and its attorney should review the enclosed policy for the suggested information to provide to the Board.

Please take note that corporations, partnerships, limited-liability companies (LLCs), or any other legal entity that is not a natural person cannot appear before the Board except through an attorney licensed to practice law in the State of Montana. Failure of a designated and duly licensed legal representative to appear at the time and place identified in this hearing notice may result in imposition of sanctions for failure to appear before the Board.

If you have any questions, please contact me at (406) 656-0040 or at bjones@mt.gov.

Sincerely,

A handwritten signature in blue ink, appearing to read "Benjamin Jones".

Benjamin Jones
Administrator / Petroleum Engineer

cc: Balko, Inc.

DIVISION OFFICE
1539 11th AVENUE
PO BOX 201601
HELENA, MONTANA 59620-1601
(406) 444-6731

TECHNICAL AND
SOUTHERN FIELD OFFICE
2535 ST. JOHNS AVENUE
BILLINGS, MONTANA 59102-4693
(406) 656-0040

NORTHERN FIELD OFFICE
201 MAIN STREET
PO BOX 690
SHELBY, MONTANA 59474-0690
(406) 434-2422

16 - 2023

MONTANA BOARD OF OIL AND GAS CONSERVATION
2535 ST. JOHNS AVENUE BILLINGS, MONTANA 59102

RECEIVED

JAN 06 2023

Notice of Intent to Change Operator

The undersigned Transferor hereby notifies the Board of Oil and Gas Conservation of its intention to transfer ownership and/or operation of the following wells to the undersigned Transferee.

MONTANA BOARD OF OIL & GAS CONSERVATION • BILLINGS

Lease Name:	Lease type:(Private, State, Federal, Indian) Private & Federal
-------------	--


County: Toole	Field name: Gold Butte Field
-------------------------	--

Description of wells: Include API well number, well name and number, and exact location of the well including Township, Range, Section, quarter-quarter and footage measurements, and lease type . (Federal, Indian, Private, State) Attach additional sheets as necessary.

SEE EXHIBIT "A" ATTACHED HERETO AND BY THIS REFERENCE INCORPORATED HEREIN.

Number of Wells to be Transferred: 4 Effective Date of Transfer: 01/01/2023

<p>Transferor's Statement: I hereby designate the Transferee named herein as the owner and/or operator of record of the above described well(s). I acknowledge that the Transferor continues to be responsible for said well(s) and all associated equipment and facilities until such time as this transfer is approved by the Montana Board of Oil and Gas Conservation. I certify that the information contained herein is true and correct:</p>	<p>Transferee's Statement: I hereby accept the designation of operator/owner for the above described well(s). I understand that this transfer will not be approved until the Transferee has complied with the Board's bonding requirements. I acknowledge that under Section 82-11-101 MCA, the Transferee herein is responsible for the costs of proper plugging and restoration of the surface of the well(s) described above. I certify that the information contained herein is true and correct:</p>
--	--

<p>Company <u>BALKO, INC.</u></p> <p>Street Address _____</p> <p>P.O. Box <u>910</u></p> <p>City, State, ZIP <u>Conrad, MT 59425</u></p> <p>Signed </p> <p>Print Name <u>Justin Balkenbush</u></p> <p>Title <u>Vice-President, Secretary & Treasurer</u></p> <p>Telephone (<u>406</u>) _____ <u>271-2828</u></p> <p>Date <u>12/29/2022</u></p>	<p>Company <u>A. B. ENERGY LLC</u></p> <p>Street Address <u>574 Laird Road</u></p> <p>P.O. Box _____</p> <p>City, State, ZIP <u>Chester, MT 59522</u></p> <p>Signed _____</p> <p>Print Name <u>See Signature Page Attached Hereto</u></p> <p>Title _____</p> <p>Telephone (<u>406</u>) _____ <u>945-0098</u></p> <p>Date <u>12/29/2022</u></p>
---	--

BOARD USE ONLY

<p>Approved _____ Date _____</p> <p>_____ Name Title</p>	<table border="1"> <tr> <td>Field Office Review</td> <td>Date</td> <td>Initial</td> </tr> <tr> <td>Inspection</td> <td>_____</td> <td>_____</td> </tr> <tr> <td>Records Review</td> <td>_____</td> <td>_____</td> </tr> <tr> <td>Operations</td> <td>_____</td> <td>_____</td> </tr> </table>	Field Office Review	Date	Initial	Inspection	_____	_____	Records Review	_____	_____	Operations	_____	_____
Field Office Review	Date	Initial											
Inspection	_____	_____											
Records Review	_____	_____											
Operations	_____	_____											
Oper. No. <u>267</u> Bond No. <u>M, F1</u>	Oper. No. <u>193</u> Bond No. _____												

#9066

16 - 2023

RECEIVED

JAN 06 2023

SIGNATURE PAGE

Attached to that certain "Notice of Intent to Change Operator" by and between BALCO, INC.,
"Transferor", and A. B. ENERGY LLC, "Transferee".

MONTANA BOARD OF OIL &
GAS CONSERVATION REGULATIONS

A. B. ENERGY LLC

NORTHERN FARMS, INC., Member of
A. B. Energy LLC

Dated December 29, 2022.

By: Arnie G. Woods
Arnie G. Woods, President

BDUB & J, INC., Member of A. B. Energy
LLC

Dated December 29, 2022.

By: Bo D. Woods
Bo D. Woods, President

JAN 06 2023

MONTANA BOARD OF OIL &
GAS CONSERVATION • BILLINGS**EXHIBIT "A"**

Attached to that certain "Notice of Intent to Change Operator" by and between **BALKO, INC.**, "Transferor", and **A. B. ENERGY LLC**, "Transferee".

Wells:

1. API No. 25-101-24065
Lerum 44-12 Gas Well
Township 35 North, Range 2 East, MPM
Section 12: SE $\frac{1}{4}$ SE $\frac{1}{4}$
990' FSL & 1,250' FEL
2. API No. 25-101-24061
Lee 14-7 Oil Well
Township 35 North, Range 3 East, MPM
Section 7: SW $\frac{1}{4}$ SW $\frac{1}{4}$
871' FSL & 915' FWL
3. API No. 25-101-24207
Gold Butte Federal 11-7 Oil Well
Township 35 North, Range 3 East, MPM
Section 7: NE $\frac{1}{4}$ SW $\frac{1}{4}$
1,887' FSL & 1,635' FWL
4. API No. 25-101-21433
Christian 10-12 Gas Well
Township 35 North, Range 2 East, MPM
Section 12: N $\frac{1}{2}$ NW $\frac{1}{4}$ SE $\frac{1}{4}$
2,080' FSL & 1,980' FEL

DEPARTMENT OF NATURAL RESOURCES
AND CONSERVATION

BOARD OF OIL AND GAS CONSERVATION

GREG GIANFORTE, GOVERNOR

OIL AND GAS CONSERVATION DIVISION



STATE OF MONTANA

January 10, 2023

Matt Ultis, CFO
Grayson Mill Operating, LLC
840 W. Sam Houston Pkwy N., Suite 300
Houston, TX 77024

Re: Pending Notice of Intent to Change Operator and Request to Appear

Dear Grayson Mill Operating, LLC:

This letter is regarding the Notice of Intent to Change Operator requests from EOG Resources, Inc. to Grayson Mill Operating, LLC (Grayson Mill) that was recently submitted to the Board of Oil and Gas Conservation (Board).

The requests and the approval of the requests will result in 5 or more inactive wells on Grayson Mill's multiple well bond. Due to the Board's transfer of plugging and reclamation policy, the approval of the change of operator requests are being referred to the Board. The policy is enclosed. Grayson Mill is requested to appear at the February 2, 2023, public hearing. At that time, the Board will determine if Grayson Mill's current \$100,000 multiple well plugging and reclamation bond is adequate prior to the approval of the change of operator request. Grayson Mill and its attorney should review the enclosed policy for the suggested information to provide to the Board.

Please take note that corporations, partnerships, limited-liability companies (LLCs), or any other legal entity that is not a natural person cannot appear before the Board except through an attorney licensed to practice law in the State of Montana. Failure of a designated and duly licensed legal representative to appear at the time and place identified in this hearing notice may result in imposition of sanctions for failure to appear before the Board.

If you have any questions, please contact me at (406) 656-0040 or at bjones@mt.gov.

Sincerely,

A handwritten signature in blue ink, appearing to read "Benjamin Jones".

Benjamin Jones
Administrator / Petroleum Engineer

cc: EOG Resources, Inc.
Uriah Price, Attorney

DIVISION OFFICE
1539 11th AVENUE
PO BOX 201601
HELENA, MONTANA 59620-1601
(406) 444-6731

TECHNICAL AND
SOUTHERN FIELD OFFICE
2535 ST. JOHNS AVENUE
BILLINGS, MONTANA 59102-4693
(406) 656-0040

NORTHERN FIELD OFFICE
201 MAIN STREET
PO BOX 690
SHELBY, MONTANA 59474-0690
(406) 434-2422

17 - 2023

MONTANA BOARD OF OIL AND GAS CONSERVATION
2535 ST. JOHNS AVENUE BILLINGS, MONTANA 59102

Notice of Intent to Change Operator

The undersigned Transferor hereby notifies the Board of Oil and Gas Conservation of its intention to transfer ownership and/or operation of the following wells to the undersigned Transferee:

Lease Name:	Lease type:(Private, State, Federal, Indian)
-------------	--

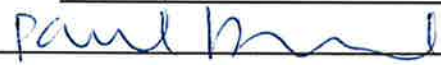
County:	Field name:
---------	-------------

Description of wells: Include API well number, well name and number, and exact location of the well including Township, Range, Section, quarter-quarter and footage measurements, and lease type . (Federal, Indian, Private, State) Attach additional sheets as necessary.


See attached List

Number of Wells to be Transferred: 51 Effective Date of Transfer: 12/22/2022

Transferor's Statement:
I hereby designate the Transferee named herein as the owner and/or operator of record of the above described well(s). I acknowledge that the Transferor continues to be responsible for said well(s) and all associated equipment and facilities until such time as this transfer is approved by the Montana Board of Oil and Gas Conservation. I certify that the information contained herein is true and correct:

Company EOG Resources, Inc.
Street Address 600 17th Street, Suite 1000N
P.O. Box _____
City, State, ZIP Denver, CO 80202
Signed 
Print Name Paul Boland
Title Agent and Attorney-in-fact
Telephone (303) 572-9000
Date 12/19/2022

Transferee's Statement:
I hereby accept the designation of operator/owner for the above described well(s). I understand that this transfer will not be approved until the Transferee has complied with the Board's bonding requirements. I acknowledge that under Section 82-11-101 MCA, the Transferee herein is responsible for the costs of proper plugging and restoration of the surface of the well(s) described above. I certify that the information contained herein is true and correct:

Company Grayson Mill Operating, LLC
Street Address 840 W. Sam Houston Parkway N., Sui
P.O. Box _____
City, State, ZIP Houston, TX 77024
Signed 
Print Name Matt Ultis
Title Chief Financial Officer
Telephone (832) 271-8050
Date 12/20/2022

BOARD USE ONLY

Approved _____
Date _____
Name _____ Title _____

Field Office Review	Date	Initial
Inspection	_____	_____
Records Review	_____	_____
Operations	_____	_____

Oper. No. 2322 Bond No. M1

Oper No. 902 Bond No. M1

#90065

17 - 2023

Instructions for Form 20

This form is used to change the Operator of Record for wells. Complete the front portion of this form as indicated.

To transfer a number of wells please type: "See attached list" in the **Description of Wells** area and include the list of wells as an attachment.

The list of wells should be separated by lease and sorted by Township, Range, and Section. Wells should be identified as Federal, Indian, Private, or State under lease type. Injection/SWD wells should be identified as such. Plugged and Abandoned wells should not be included for transfer. The list should be in the following format:

<u>API Number</u>	<u>Lease Name</u>	<u>Well Number</u>	<u>Twp. Rge. Sec.</u>	<u>Qtr Qtr</u>	<u>Footage</u>	<u>Lease Type</u>
-------------------	-------------------	--------------------	-----------------------	----------------	----------------	-------------------

The form must be signed by both the current owner/operator (transferor) and the proposed new owner/operator (transferee). The current operator of record will continue to be responsible for any wells and associated equipment or facilities until the transfer is approved by an authorized agent of the Montana Board of Oil and Gas Conservation.

For large change of operator submissions, if possible, please include a diskette containing the data list.

The Montana Board of Oil and Gas Conservation may withhold approval of the transfer until the well(s) made the subject of this form is (are) in substantial compliance with all applicable Board rules. All production reports, notices, forms, logs, samples, or other information required by Board law, rule, or order must be on file with the Board. The transferee must be in compliance with the Board's bonding requirements, as provided in Rules 36.22.1308 and 1408 ARM, before the transfer can be approved. A copy of the approved or disapproved Form 20 will be returned to each party.

Parties transferring wells are advised that the identity of responsible persons as defined by Section 82-11-101, MCA, will be determined by the Board's records.

If this form relates to a proposed change in the operator of record for a State of Montana oil and gas lease issued by the Montana Board of Land Commissioners, the parties should send a separate copy of this form to the Montana Department of Natural Resources and Conservation, Trust Lands Management Division, Minerals Management Bureau, 1625 Eleventh Avenue, P.O. Box 201601, Helena Montana 59620-1601.

The proposed new operator should have a current copy of the rules and laws of the Montana Board of Oil and Gas Conservation. Copies of the rules and laws may be obtained from any Board office, or are available on the Internet at <http://www.bogc.dnrc.mt.gov>.

NOTICE: False or inaccurate information can void the transfer of a well or wells to another operator's bond. Be sure to verify the accuracy of all well descriptions and other information supplied with this form.

BOARD USE ONLY	CONDITIONS OF APPROVAL
----------------	------------------------

API NO	Well Name:	TWN	RGE	SEC	Legal Description	Lease Type
2508321962	Steppler 14-21H	25N	54E	21	25N - 54E - 21 NW NW 330 FNL, 330 FWL	Private
2508321970	Irigoin 15-23H	25N	53E	23	25N - 53E - 23 SW SE 330 FSL, 2620 FEL	Private
2508321984	Vaira 3-3H	24N	54E	3	24N - 54E - 03 SW NW 330 FNL, 330 FWL	Private
2508321988	Leo 1-18H	25N	53E	18	25N - 53E - 18 SE SE 330 FSL, 230 FEL	Private
2508322018	Vairstep 1-22H	25N	53E	22	25N - 53E - 22 NW NW 250 FNL, 510 FWL	Private
2508322036	Candee 1-5H	25N	53E	5	25N - 53E - 05 SW SE 200 FSL, 2080 FEL	Private
2508322041	Ed & Paul 2-17H	25N	53E	17	25N - 53E - 17 SW SE 300 FSL, 1980 FEL	Private
2508322043	Ruffatto 2-31H	26N	53E	31	26N - 53E - 31 NW NE 200 FNL, 1780 FEL	Private
2508322072	Joe 1-4H	25N	53E	4	25N - 53E - 04 SW SE 250 FSL, 1980 FEL	Private
2508322074	Brown 1-6H	25N	53E	6	25N - 53E - 06 SW SE 200 FSL, 1880 FEL	Private
2508322092	Anna 1-3H	25N	53E	3	25N - 53E - 03 SW SE 260 FSL, 1980 FEL	Private
2508322097	Michael 1-27H	25N	53E	27	25N - 53E - 27 SE SE 530 FSL, 330 FEL	Private
2508322144	Brown 1A-6H	25N	53E	6	25N - 53E - 06 SW SE 200 FSL, 1830 FEL	Private
2508322156	Burlington 1-25H	25N	53E	25	25N - 53E - 25 SE SE 330 FSL, 530 FEL	Private
2508322178	Double "V" 1-21H	25N	53E	21	25N - 53E - 21 SW SE 200 FSL, 1500 FEL	Private
2508322210	Caroline 1-32H	26N	53E	32	26N - 53E - 32 NW NW 330 FNL, 330 FWL	Private
2508322243	Calvin 1-6H	25N	55E	6	25N - 55E - 06 NW NW 400 FNL, 650 FWL	Private
2508322244	Foss Ranch 1-34H	26N	53E	34	26N - 53E - 34 NW NW 360 FNL, 330 FWL	Private
2508322249	Hoefle 2-22H	25N	54E	22	25N - 54E - 22 SE SE 580 FSL, 550 FEL	Private
2508322263	Daniel 1-1H	25N	54E	1	25N - 54E - 01 NW NW 330 FNL, 330 FWL	Private
2508322281	Therese 1-33H	26N	54E	33	26N - 54E - 33 NW NW 330 FNL, 480 FWL	Private
2508322297	Vairstep 2-22H	25N	53E	22	25N - 53E - 22 NW NE 300 FNL, 1980 FEL	Private
2508322315	Irigoin 2-23H	25N	53E	23	25N - 53E - 23 SW SE 442 FSL, 2597 FEL	Private
2508322393	Vaira 2-10H	24N	54E	10	24N - 54E - 10 SE SE 660 FSL, 660 FEL	Private
2508322394	Burlington 2-25H	25N	53E	25	25N - 53E - 25 SE SE 822 FSL, 793 FEL	Private
2508322399	Hoefle 1-22H	25N	54E	22	25N - 54E - 22 SE SE 760 FSL, 760 FEL	Private
2508322408	Steppler 2-21H	25N	54E	21	25N - 54E - 21 NW NW 660 FNL, 660 FWL	Private
2508322545	Anna 2-3H	25N	53E	3	25N - 53E - 03 NW SW 1570 FSL, 710 FWL	Private
2508322556	Candee 2-5H	25N	53E	5	25N - 53E - 05 NW SW 1800 FSL, 1230 FWL	Private
2508322559	Joe 2-04H	25N	53E	4	25N - 53E - 04 NW SW 1791 FSL, 1002 FWL	Private/Federal
2508322824	Ed & Paul 1-17H	25N	53E	17	25N - 53E - 17 SW NW 2205 FNL, 700 FWL	Private
2508322831	Brown 2-06H	25N	53E	6	25N - 53E - 06 SW NW 2180 FNL, 1050 FWL	Private
2508322842	Calvin 2-01H	25N	54E	1	25N - 54E - 01 NW NE 330 FNL, 2052 FEL	Private
2508322843	Therese 2-32H	26N	54E	32	26N - 54E - 32 NW NE 230 FNL, 2150 FEL	Private
2508322846	Leo 2-18H	25N	53E	18	25N - 53E - 18 NW NW 1070 FNL, 250 FWL	Private
2508322862	Ruffatto 3-3130H	26N	53E	31	26N - 53E - 31 SE SW 300 FSL, 2180 FWL	Private
2508521760	Stateline 1-2423H	28N	59E	24	28N - 59E - 24 S2 800 FSL, 300 FEL	Private/Federal
2508521761	Stateline 4-2625H	28N	59E	26	28N - 59E - 26 NW SW 1870 FSL, 450 FWL	Private
2508521764	Stateline 11-1314H	28N	59E	13	28N - 59E - 13 S2 800 FSL, 300 FEL	Private
2508521765	Stateline 3-1522H	28N	59E	15	28N - 59E - 15 NE NE 220 FNL, 1290 FEL	Private/Federal
2508521767	Stateline 5-1003H	28N	59E	10	28N - 59E - 10 SE SE 660 FSL, 660 FEL	Private/Federal
2508521768	Stateline 9-0201H	28N	59E	2	28N - 59E - 02 NW SW 1830 FSL, 550 FWL	Private
2508521769	Stateline 10-1211H	28N	59E	12	28N - 59E - 12 S2 730 FSL, 660 FEL	Private
2508521770	Stateline 7-2116H	28N	59E	21	28N - 59E - 21 SE SE 240 FSL, 825 FEL	Private
2508521771	Stateline 8-3328H	28N	59E	33	28N - 59E - 33 SE SE 300 FSL, 1000 FEL	Private
2508521772	Diamond 2-3625H	29N	56E	36	29N - 56E - 36 SE SE 640 FSL, 640 FEL	Private/State
2508521847	Highline 1-2833H	29N	59E	28	29N - 59E - 28 NW NE 380 FNL, 880 FEL	Private
2508521862	Stateline 12-2932H	28N	59E	29	28N - 59E - 29 NW NW 325 FNL, 1070 FWL	Private
2508521866	Highline 02-0904H	29N	59E	9	29N - 59E - 09 SW SE 261 FSL, 722 FEL	Private
2508521868	Stateline 14-3427H	28N	59E	34	28N - 59E - 34 SW SW 325 FSL, 1146 FWL	Private
2508521888	Stateline 13-3635H	28N	59E	36	28N - 59E - 36 S2 1980 FSL, 200 FEL	Private/State